

AERODROME / CHART - ICAO

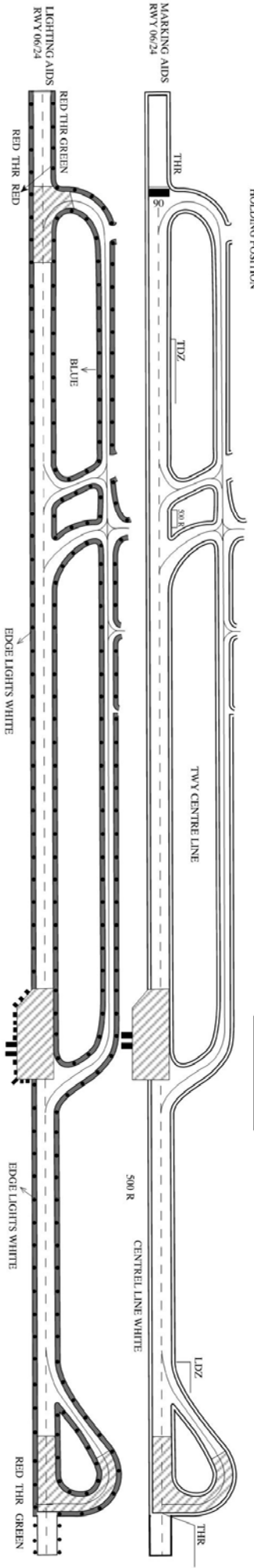
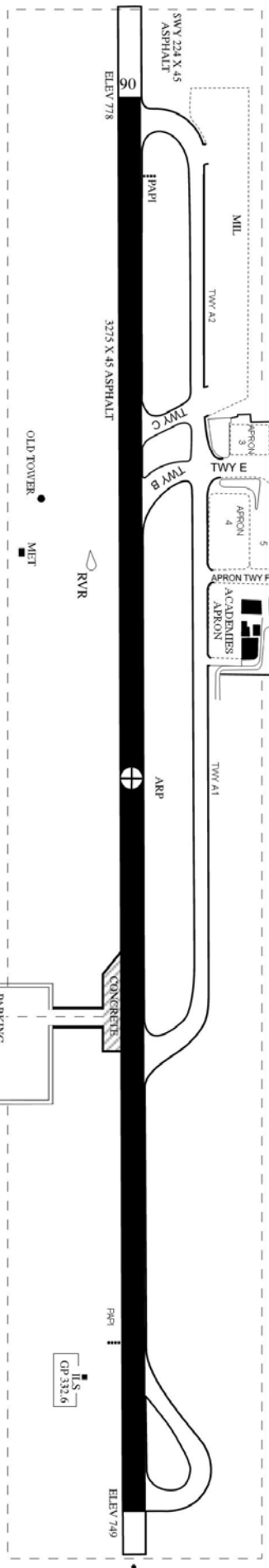
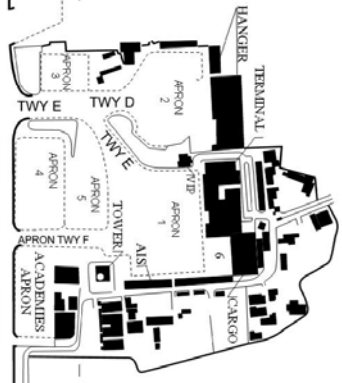
315821.73194 N
355929.65800 E

ELEV 779 M
(2555 FT)

TWR 118.1
APRON 121.7

AMMAN / MARKA

RWY DIRECTION	THR	BEARING STRENGTH
24	31 57 58.5 N 35 58 33.5 E	PCN/5/F/C/W/U Asphalt Flexible
06	31 58 44.9 N 36 00 25.8 E	



ELEVATIONS AND DIMENSIONS IN METERS
BEARINGS ARE MAGNETIC



RED
500 A