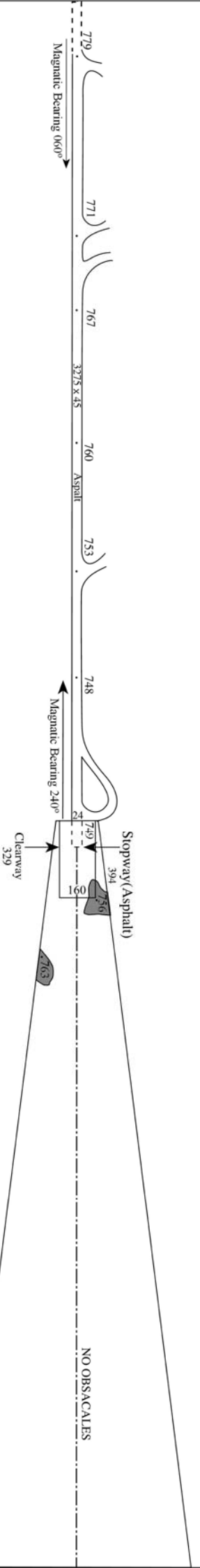
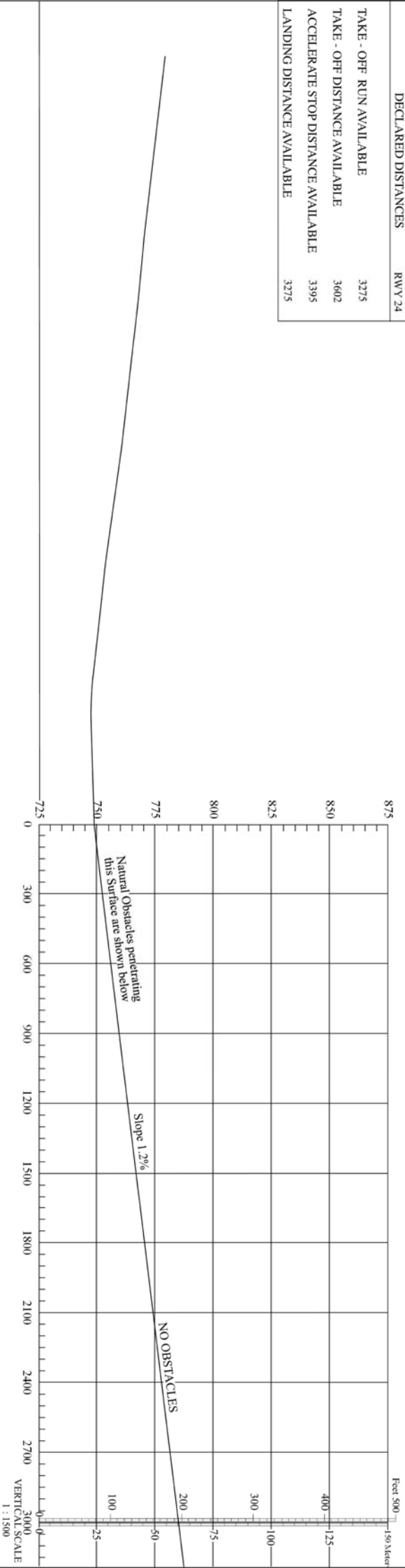


DIMENSIONS AND ELEVATIONS IN METERS

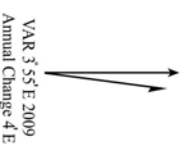
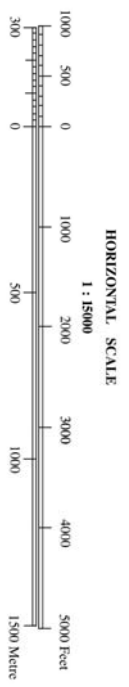
AERODROME OBSTACLE CHART - ICAO
TYPE A (OPERATING LIMITATIONS)

DECLARED DISTANCES	RWY 24
TAKE - OFF RUN AVAILABLE	3275
TAKE - OFF DISTANCE AVAILABLE	3602
ACCELERATE STOP DISTANCE AVAILABLE	3395
LANDING DISTANCE AVAILABLE	3275



LEGEND

IDENTIFICATION NUMBER	⊙
MOSQUE	⊕
TREE OR SHRUB	*
BUILDING OR LARGE STRUCTURE	■
TERRAIN PENETRATING OBSTACLE ETC PLANE	▲
POLE, TOWER, SPIRE, ANTENNA ETC	⊙



AMENDMENT RECORD

NO.	DATE	ENTERED BY